



Kypreos Restaurant


305 Lancaster St W, Kitchener, ON N2H 4V3


Get on ON-7 from Lancaster St W and Wellington St N

- 4 min (3.1 km)

 1. Head south on Lancaster St W toward Clifton Rd

850 m
-  2. Turn left onto Wellington St N


850 m
-  3. Use the right lane to take the ramp to Ontario 7 W


500 m
-  4. Keep left, follow signs for ON-7 W and merge onto ON-7


900 m


Take ON-8 E and ON-401 E to Franklin Blvd/Waterloo Regional Rd 36 in Cambridge. Take the Regional Road 36/Franklin Boulevard exit from ON-401 E

- 10 min (15.8 km)

 5. Merge onto ON-7

1.6 km
-  6. Use the right 2 lanes to merge onto ON-8 E toward ON-401


9.2 km
-  7. Merge onto ON-401 E


4.5 km
-  8. Take the Regional Road 36/Franklin Boulevard exit toward Cambridge


550 m


Continue on Franklin Blvd/Waterloo Regional Rd 36. Drive to Sheldon Dr

- 2 min (1.0 km)

 9. Merge onto Franklin Blvd/Waterloo Regional Rd 36

95 m
-  10. At the roundabout, take the 2nd exit and stay on Franklin Blvd/Waterloo Regional Rd 36

600 m
-  11. At the roundabout, take the 1st exit onto Sheldon Dr

 Destination will be on the right


280 m


15 min (19.9 km)


Hitman Hotrods


180 Sheldon Dr #6&7, Cambridge, ON N1R 6V1


Take Macdonald-Cartier Fwy/ON-401 W, Maple Grove Rd and Fountain St N/Waterloo Regional Rd 17 to Woolwich St S in Breslau


-
- 15 min (15.8 km)
-  12. Head northeast on Sheldon Dr


270 m
 -  13. At the roundabout, take the 3rd exit onto Franklin Blvd/Waterloo Regional Rd 36


650 m
 -  14. At the roundabout, take the 2nd exit and stay on Franklin Blvd/Waterloo Regional Rd 36


290 m
 -  15. Use the right lane to take the ON-401 W/MacDonald-Cartier Fwy W ramp


650 m
 -  16. Merge onto Macdonald-Cartier Fwy/ON-401 W


4.8 km
 -  17. Use the right lane to take exit 278 for ON-8 toward Kitchener/Waterloo



1.1 km
 -  18. Continue onto ON-8 W

650 m
 -  19. Take exit B for Regional Road 38 E/Maple Grove Road E

650 m
 -  20. Merge onto Maple Grove Rd

1.7 km
 -  21. Turn left onto Fountain St N/Waterloo Regional Rd 17

2.2 km
 -  22. At the roundabout, take the 2nd exit and stay on Fountain St N/Waterloo Regional Rd 17


2.9 km
 -  23. Turn left onto Woolwich St S
 Destination will be on the left


1 min (800 m)


16 min (16.6 km)



Welder Series Inc

244 Woolwich St S Unit 4, Breslau, ON N0B 1M0

-  24. Head northwest on Woolwich St S toward Menno St/Township Rd 80

1.6 km
 -  25. Continue onto Ebycrest Rd/Waterloo Regional Rd 17

1.5 km
 -  26. Turn left onto Bridge St E

4.6 km
 -  27. At the roundabout, take the 3rd exit onto Lancaster St W
 Destination will be on the left


160 m
-


9 min (7.9 km)


Highwaymen Car Club

606 Lancaster St W, Kitchener, ON N2K 1M3


Get on ON-85 N


-
- 2 min (1.8 km)
-  28. Head southwest on Lancaster St W toward Wagner Pl


 -  29. Turn right onto Bridgeport Rd E

 -  30. Use the right lane to take the ramp onto ON-85 N


Follow ON-85 N and Waterloo Regional Rd 85 to Arthur St S in Woolwich



-
- 10 min (13.7 km)
-  31. Merge onto ON-85 N

 -  32. Continue onto Arthur St S/Waterloo Regional Rd 85

 -  33. At the roundabout, take the 2nd exit and stay on Arthur St S/Waterloo Regional Rd 85

Continue on Arthur St S. Drive to Howard Ave

-
- 3 min (1.9 km)
-  34. Continue straight onto Arthur St S

 -  35. Turn right onto Howard Ave
 -  Destination will be on the left
-
- 350 m

15 min (17.4 km)

Schwartz Inc

64 Howard Ave, Elmira, ON N3B 2E1

These directions are for planning purposes only. You may find that construction projects, traffic, weather, or other events may cause conditions to differ from the map results, and you should plan your route accordingly. You must obey all signs or notices regarding your route.